

**STANDARD DEPARTURE  
CHART – INSTRUMENT  
(SID)**

TRANSITION LVL FL190  
TRANSITION ALT 5500 m

**HO CHI MINH/TAN SON NHAT INTL (VVTS)  
RNAV RWY 07L/R  
LANHI 2B TANOS 2B**

Change: Deletion of TMA limit.

Tan Son Nhat DLV	121.8	123.6	GND	121.9	121.6	TWR	118.7	130.0	TMC	125.5	124.075	ATIS	128.0
TA 5500	AD Elev 10												

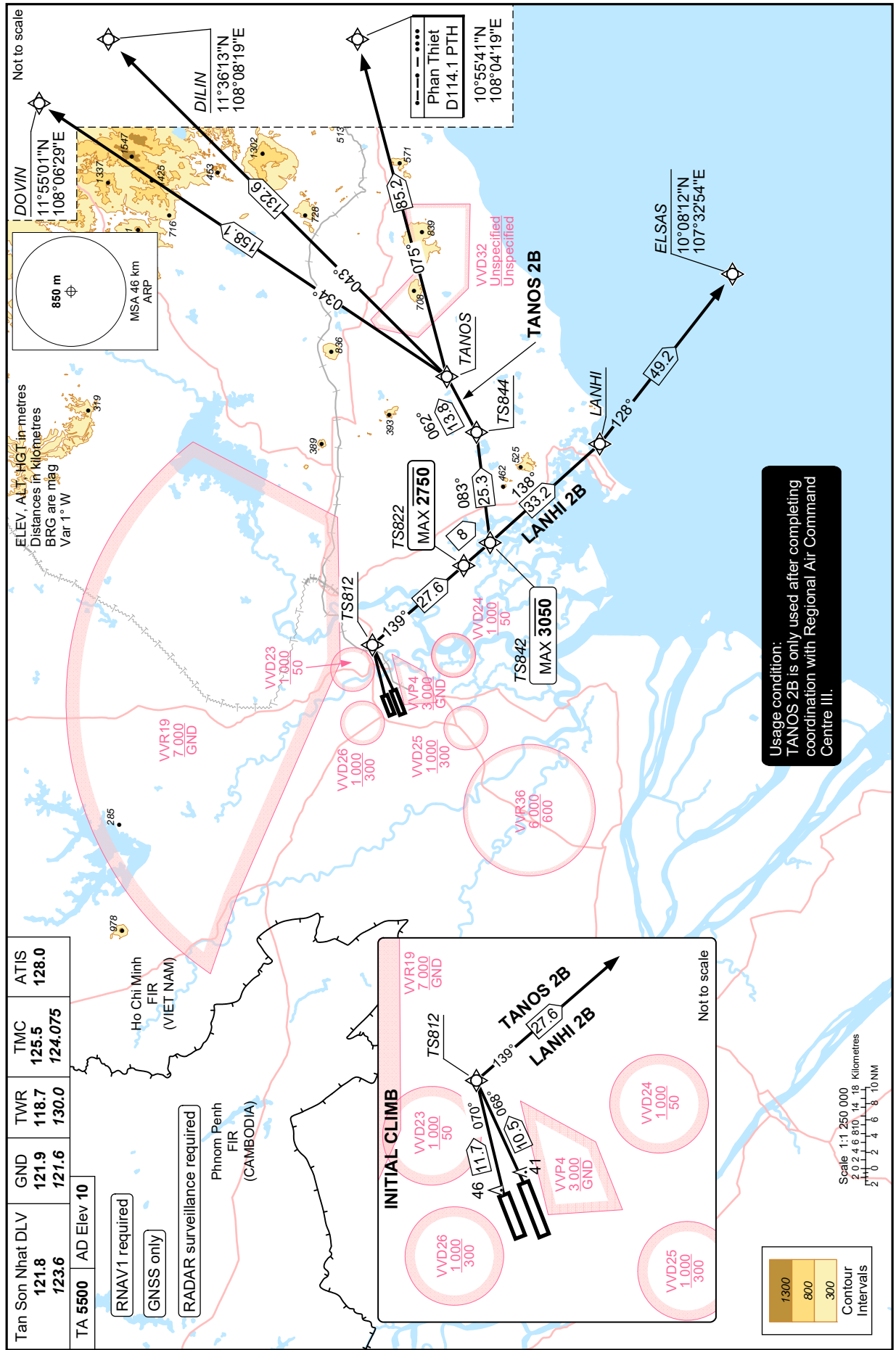
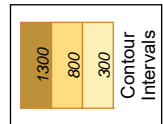
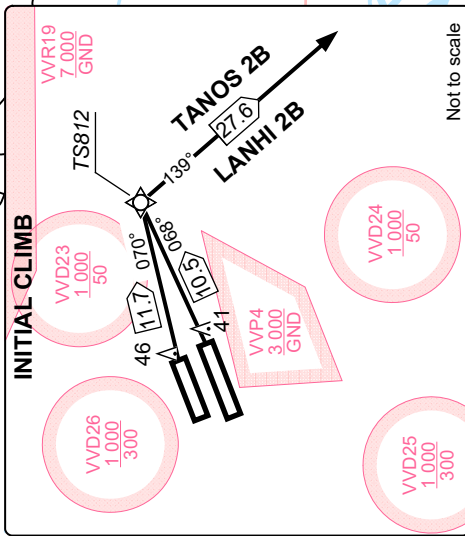
RNAV1 required

GNSS only

RADAR surveillance required

Phnom Penh  
FIR  
(CAMBODIA)

Ho Chi Minh  
FIR  
(VIET NAM)



Usage condition:  
TANOS 2B is only used after completing  
coordination with Regional Air Command  
Centre III.