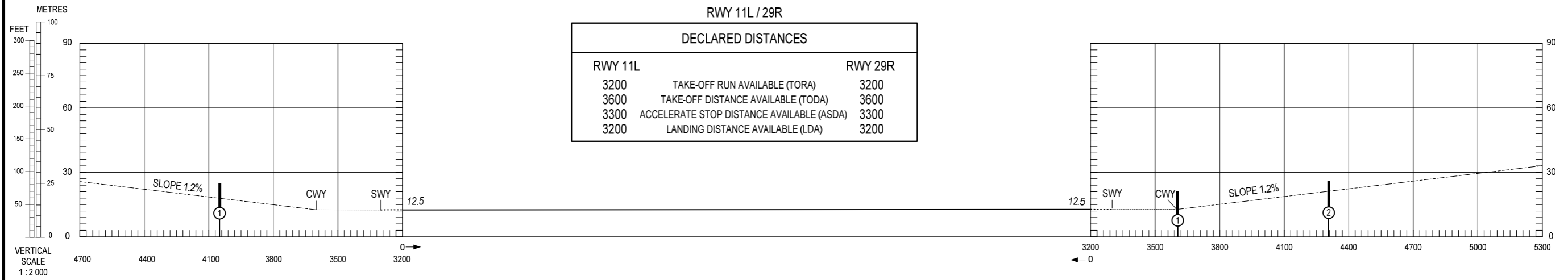


DIMENSIONS AND ELEVATIONS IN METRES

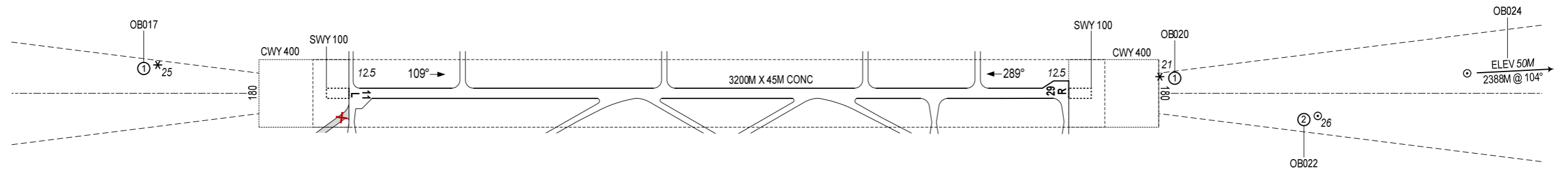
AERODROME OBSTACLE CHART - ICAO
TYPE A (OPERATING LIMITATIONS)

HA NOI/NOI BAI INTL (VVNB)
RWY 11L / 29R

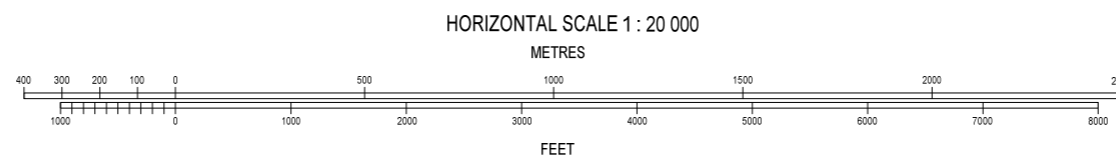
MAGNETIC VARIATION 2° W



CHANGES: VAR: ELEV OF THR 11L/29R (ROUNDED DOC 10066); MAGNETIC BEARINGS; PAVEMENT OF RWY 11L/29R.



LEGEND	
IDENTIFICATION NUMBER	①
TREE	*
POLE, TOWER, SPIRE, ANTENNA, ETC.	⊙
CLOSED	✗



AMENDMENT RECORD		
NO.	DATE	ENTERED BY

ORDER OF ACCURACY
HORIZONTAL 00M.
VERTICAL 00M.