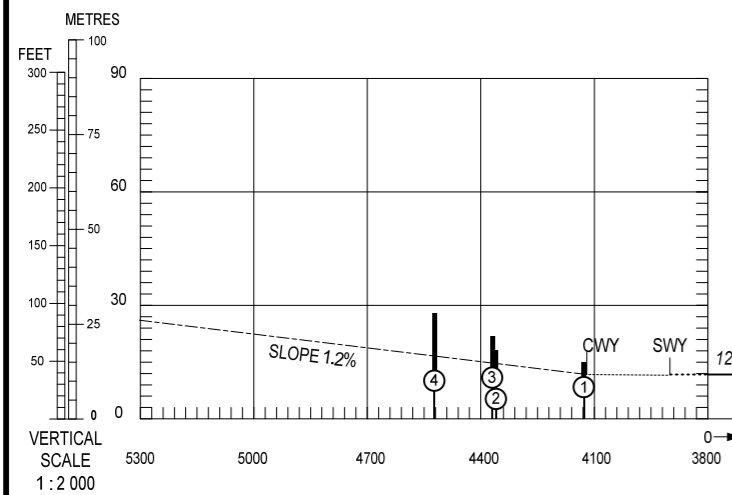


DIMENSIONS AND ELEVATIONS IN METRES

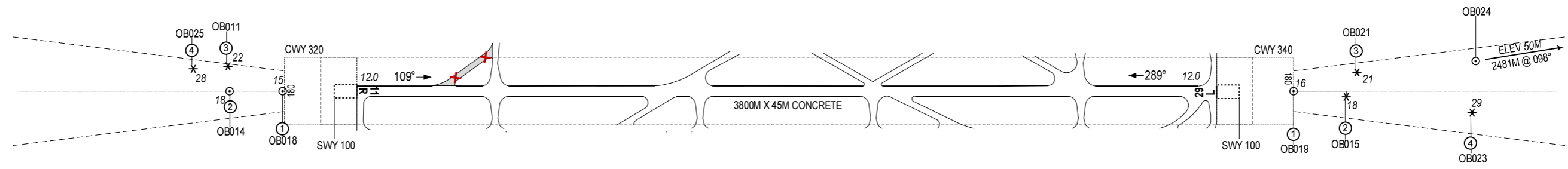
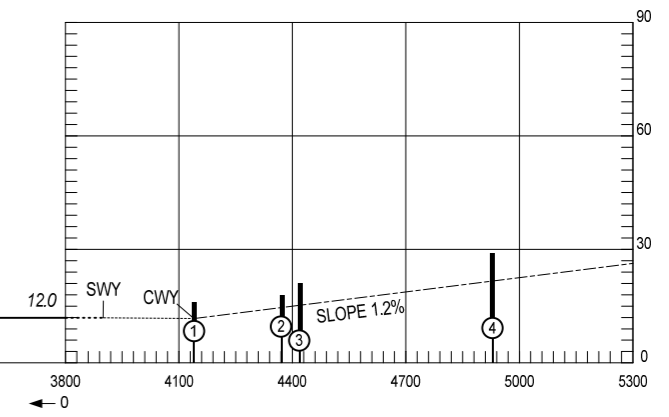
AERODROME OBSTACLE CHART - ICAO
TYPE A (OPERATING LIMITATIONS)

HA NOI/NOI BAI INTL (VVNB)
RWY 11R / 29L

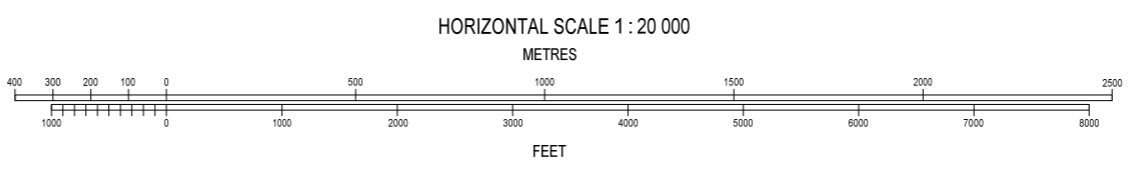
MAGNETIC VARIATION 2° W



RWY 11R / 29L		
DECLARED DISTANCES		
RWY 11R		RWY 29L
3800	TAKE-OFF RUN AVAILABLE (TORA)	3800
4140	TAKE-OFF DISTANCE AVAILABLE (TODA)	4120
3900	ACCELERATE STOP DISTANCE AVAILABLE (ASDA)	3900
3800	LANDING DISTANCE AVAILABLE (LDA)	3800



LEGEND	
IDENTIFICATION NUMBER	①
TREE	*
POLE, TOWER, SPIRE, ANTENNA, ETC.	○
CLOSED	✗



AMENDMENT RECORD		
NO.	DATE	ENTERED BY

ORDER OF ACCURACY
HORIZONTAL 00M.
VERTICAL 00M.

CHANGES: CWY; VAR; ELEV OF THR 11R/29L (ROUNDED DOC 10066); MAGNETIC BEARINGS; TODA AND OBSTACLE.