

AERODROME CHART - ICAO 16°02'38"N
108°12'01"E

AD ELEV
9 M

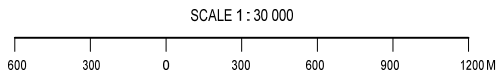
APP: 120.45 PRI
APP: 125.45 SRY
TWR: 118.35 PRI
TWR: 118.05 SRY

DA NANG/DA NANG INTL (VVDN)

RWY	DIRECTION (TRUE)	THR WGS - 84	BEARING STRENGTH
17R	172°	16°03'27"N / 108°11'47"E	PCN 44/F/B/X/T
35L	352°	16°01'48"N / 108°12'01"E	
17L	172°	16°03'37"N / 108°11'53"E	PCN 53/R/A/W/T
35R	352°	16°01'45"N / 108°12'09"E	

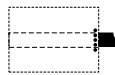
APRON	STANDS	PCN
APRON	STANDS 5, 6, 7, 8, 9	PCN 56/R/A/W/T
	STANDS 10, 11, 12, 14, 15, 16, 17, 18, 19, 20, 21, 22	PCN 65/R/A/W/T
	STANDS 23, 24, 25, 26, 27	PCN 67/R/B/W/T
	STANDS 28, 29, 30, 31, 32, 33, 34, 35, 36	PCN 65/R/A/X/T
TWY	STANDS 3M, 4M, 5M	PCN 28/R/B/W/T
	G2, G4	PCN 46/F/B/X/U
	E1, E2, E3, E4, E6, E7	PCN 56/R/A/W/T
	E	PCN 58/R/A/X/T
	W, G1, G6, W1, W2, W4, W5, W6	PCN 46/R/B/X/U
	EXTENDED E	PCN 65/R/A/W/T

TWY WIDTH:
- G2, G4, W, W2, W4, W5, E, EXTENDED E = 23M
- E2, E3, E4, E7 = 31M
- E1 = 57M
- W1 = 60M
- W6 = 152M
- G1, G6, E6 = 61M.




LEGEND	
VOR CHECK POINT	
HOT SPOT AND NUMBER	HS 1
WIND DIRECTION INDICATOR (WDI)	
BUILDINGS	
TWY/RWY EDGE LIGHTS	
ARP	

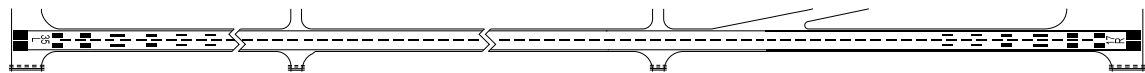
LIGHTING AIDS THR RWY 17R/35L



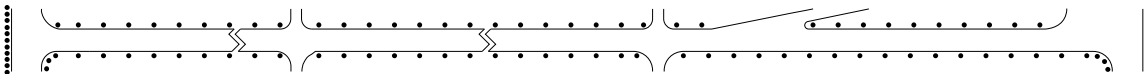
LIGHTING AIDS THR RWY 17R/35L



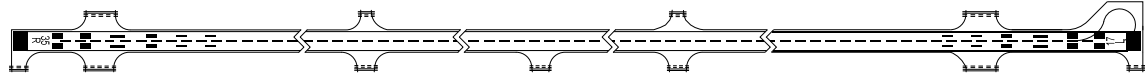
MARKING AIDS RWY 17R/35L AND EXIT TWY



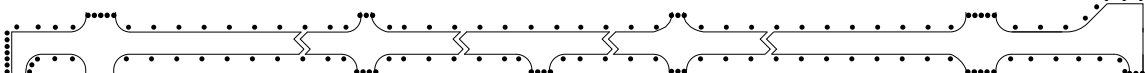
LIGHTING AIDS RWY 17R/35L AND EXIT TWY



MARKING AIDS RWY 17L/35R AND EXIT TWY



LIGHTING AIDS RWY 17L/35R AND EXIT TWY



CHANGE: ADDITION OF CIVIL APRON EXTENDED TO THE NORTH.

