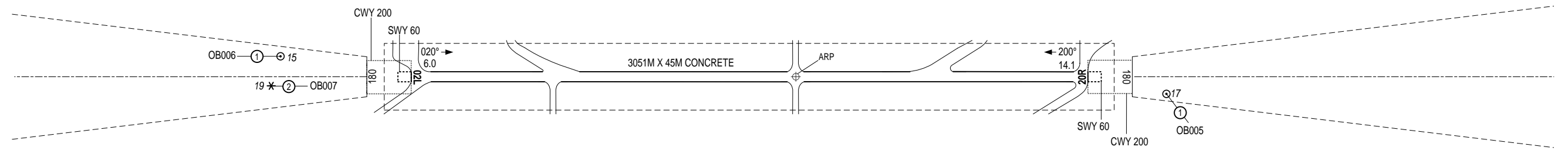
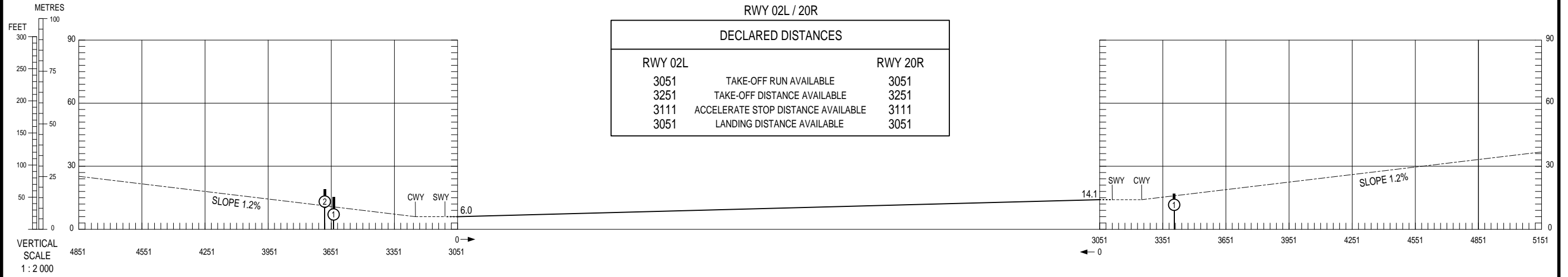


DIMENSIONS AND ELEVATIONS IN METRES


AERODROME OBSTACLE CHART - ICAO
TYPE A (OPERATING LIMITATIONS)

KHANH HOA/CAM RANH INTL (VVCR)
RWY 02L / 20R

MAGNETIC VARIATION 1° W



LEGEND	
IDENTIFICATION NUMBER	①
TREE	*
POLE, TOWER, SPIRE, ANTENNA, ETC.	○
BUILDING OR LARGE STRUCTURE	■
RAILROAD	—+—+—+—+—
TERRAIN CONTOUR	~
TERRAIN PENETRATING OBSTACLE PLANE	▬



AMENDMENT RECORD		
NO.	DATE	ENTERED BY

ORDER OF ACCURACY
HORIZONTAL 00M.
VERTICAL 00M.

CHANGE: CORRECTION OF OB005 POSITION.