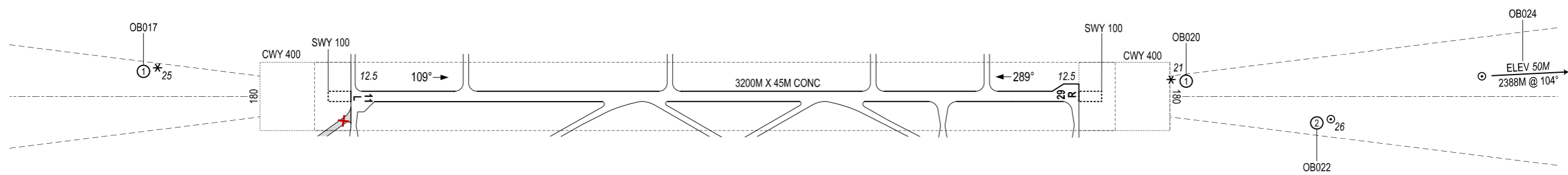
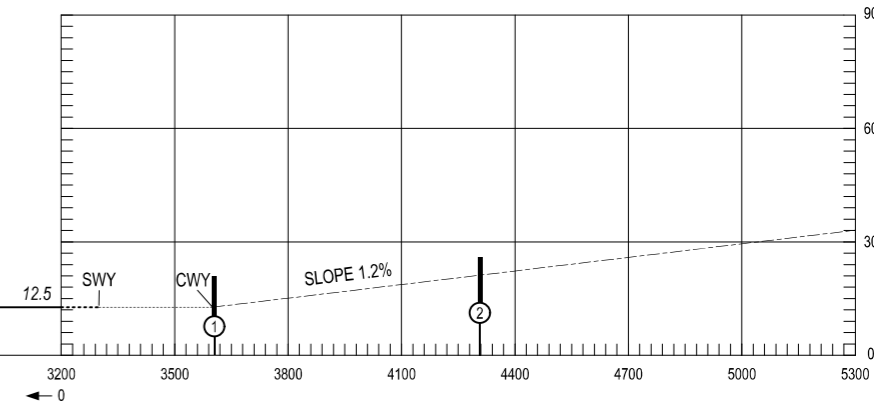
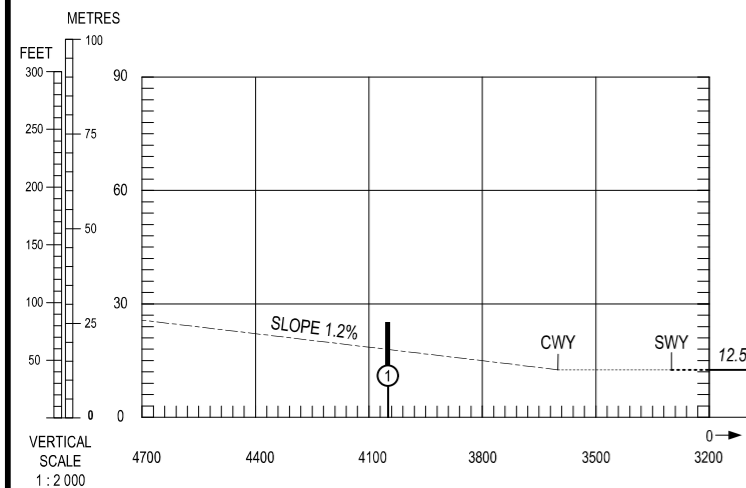


MAGNETIC VARIATION 2° W

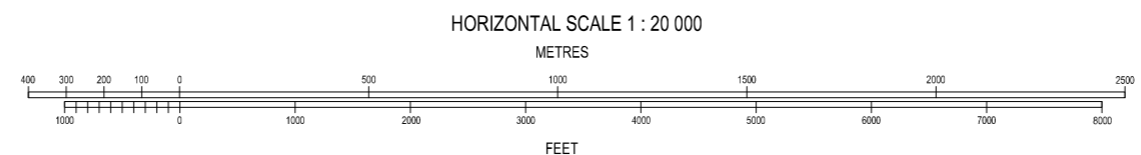
RWY 11L / 29R

DECLARED DISTANCES

RWY 11L		RWY 29R
3200	TAKE-OFF RUN AVAILABLE (TORA)	3200
3600	TAKE-OFF DISTANCE AVAILABLE (TODA)	3600
3300	ACCELERATE STOP DISTANCE AVAILABLE (ASDA)	3300
3200	LANDING DISTANCE AVAILABLE (LDA)	3200



LEGEND	
IDENTIFICATION NUMBER	①
TREE	*
POLE, TOWER, SPIRE, ANTENNA, ETC.	⊙
CLOSED	✗



AMENDMENT RECORD		
NO.	DATE	ENTERED BY

ORDER OF ACCURACY  
HORIZONTAL 00M.  
VERTICAL 00M.