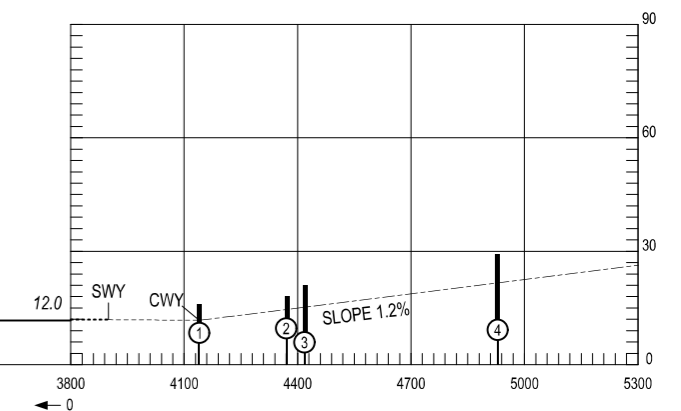
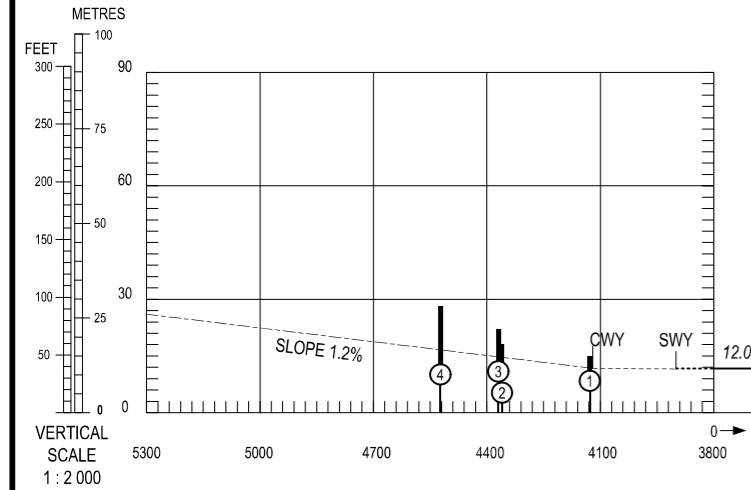


MAGNETIC VARIATION 2° W

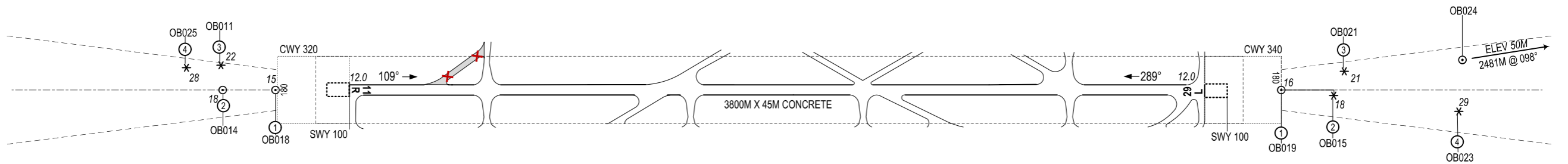
RWY 11R / 29L

DECLARED DISTANCES

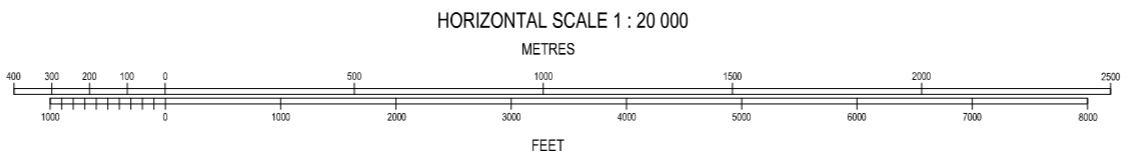
| RWY 11R | | RWY 29L |
|---------|---|---------|
| 3800 | TAKE-OFF RUN AVAILABLE (TORA) | 3800 |
| 4140 | TAKE-OFF DISTANCE AVAILABLE (TODA) | 4120 |
| 3900 | ACCELERATE STOP DISTANCE AVAILABLE (ASDA) | 3900 |
| 3800 | LANDING DISTANCE AVAILABLE (LDA) | 3800 |



VERTICAL SCALE 1 : 2 000



| LEGEND | |
|-----------------------------------|---|
| IDENTIFICATION NUMBER | ① |
| TREE | * |
| POLE, TOWER, SPIRE, ANTENNA, ETC. | ⊙ |
| CLOSED | ✗ |



| AMENDMENT RECORD | | |
|------------------|------|------------|
| NO. | DATE | ENTERED BY |
| | | |

ORDER OF ACCURACY
HORIZONTAL 00M.
VERTICAL 00M.