

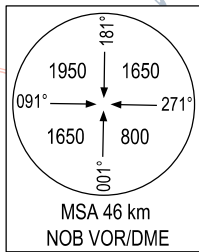
**STANDARD ARRIVAL CHART-  
INSTRUMENT (STAR) - ICAO**

TRANSITION ALTITUDE  
2750

TMC 125.1 PRI  
126.575 SRY  
ARR 121.0 PRI  
120.075 SRY  
TWR 118.4 PRI  
118.9 SRY

**HA NOI/NOI BAI INTL (VVB)  
RNAV RWY 29L/R  
BIVIM 1B TRANSITION**

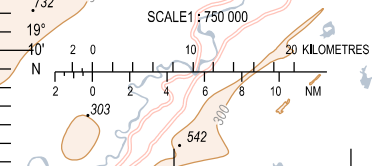
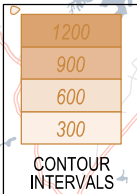
ELEV, ALT IN METRES  
DIST IN KILOMETRES  
BRG ARE MAG  
VAR 2° W



REQUIRED:  
1. RNAV 1 (GNSS).  
2. ATS SURVEILLANCE.

NOTES:  
1. ACFT PROCEED RNAV 1 STARS RWY 29L/R FM BISON.  
2. IN CASE ACFT DO NOT MEET THE REQUIREMENTS OF  
PROCEDURE ALTITUDE AND MINIMUM HOLDING ALTITUDE  
AT BIVIM, FOLLOW ATC CLEARANCE.

USAGE CONDITION: THIS PROCEDURE IS ONLY USED  
IN CASE OF NO MILITARY FLIGHT OPERATION IN  
RELATED AREAS AND BEING COORDINATELY  
APPROVED BY REGIONAL AIR COMMAND CENTRE I.



FOR TABULAR DESCRIPTION, SEE VERSO

