

**STANDARD ARRIVAL CHART -  
INSTRUMENT (STAR) - ICAO**

**TRANSITION ALTITUDE  
2750M**

**TWR 118.1**

**QUANG BINH/VAN DON INTL (VVDV)  
RWY 03/21  
BACHE 1C, DOCHU 1C, HALAM 1C**

107°00'E

107°30'E

21° 30' N

21° 30' N

21° 00' N

21° 00' N

**NAKHA**  
21°58' 00" N  
106°29' 36" E

**BACHE**  
21°16' 16" N  
107°11' 33" E

**DOCHU**  
21°06'01" N  
107°06'10" E

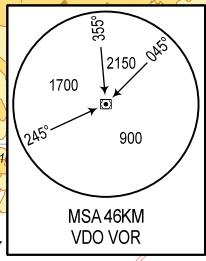
**HALAM**  
20°58'13" N  
107°07'23" E

20°55'23" N  
106°59'38" E

20°54'30" N  
107°08'54" E

20°49'20" N  
107°10'10" E

ELEV, ALT AND HGT IN METRES  
DIST IN KM  
BRG ARE MAG  
VAR 1.8° W



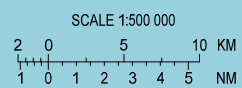
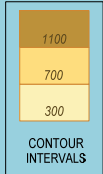
**30 KM  
FM VDO**

**VANDON**  
DVOR/DME 115.4  
VDO   
21°04'24" N  
107°23'24" E

**BACHE ONE CHARLIE ARRIVAL (BACHE 1C):** FROM BACHE AT 1850M OR ABOVE, FLY TRACK 139° TO VDO AT 1500M OR ABOVE, TO CARRY OUT VOR Z, ILS Z APCH RWY 03 OR VOR APCH RWY 21.

**DOCHU ONE CHARLIE ARRIVAL (DOCHU 1C):** FROM DOCHU, MAINTAIN 1850M OR ABOVE TO D12.0RDL 278 VDO, FLY TRACK 098° TO VDO AT 1500M OR ABOVE, TO CARRY OUT VOR Z, ILS Z APCH RWY 03 OR VOR APCH RWY 21.

**HALAM ONE CHARLIE ARRIVAL (HALAM 1C):** FROM HALAM AT 1500M OR ABOVE, FLY TRACK 070° TO VDO AT 1500M OR ABOVE, TO CARRY OUT VOR Z, ILS Z APCH RWY 03 OR VOR APCH RWY 21.



107°00'E

107°30'E