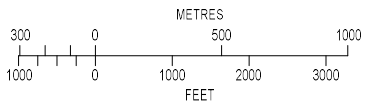
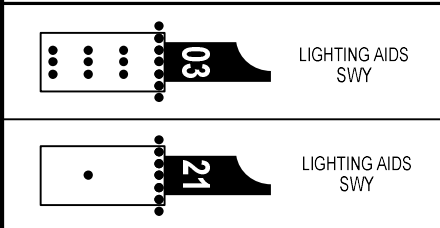
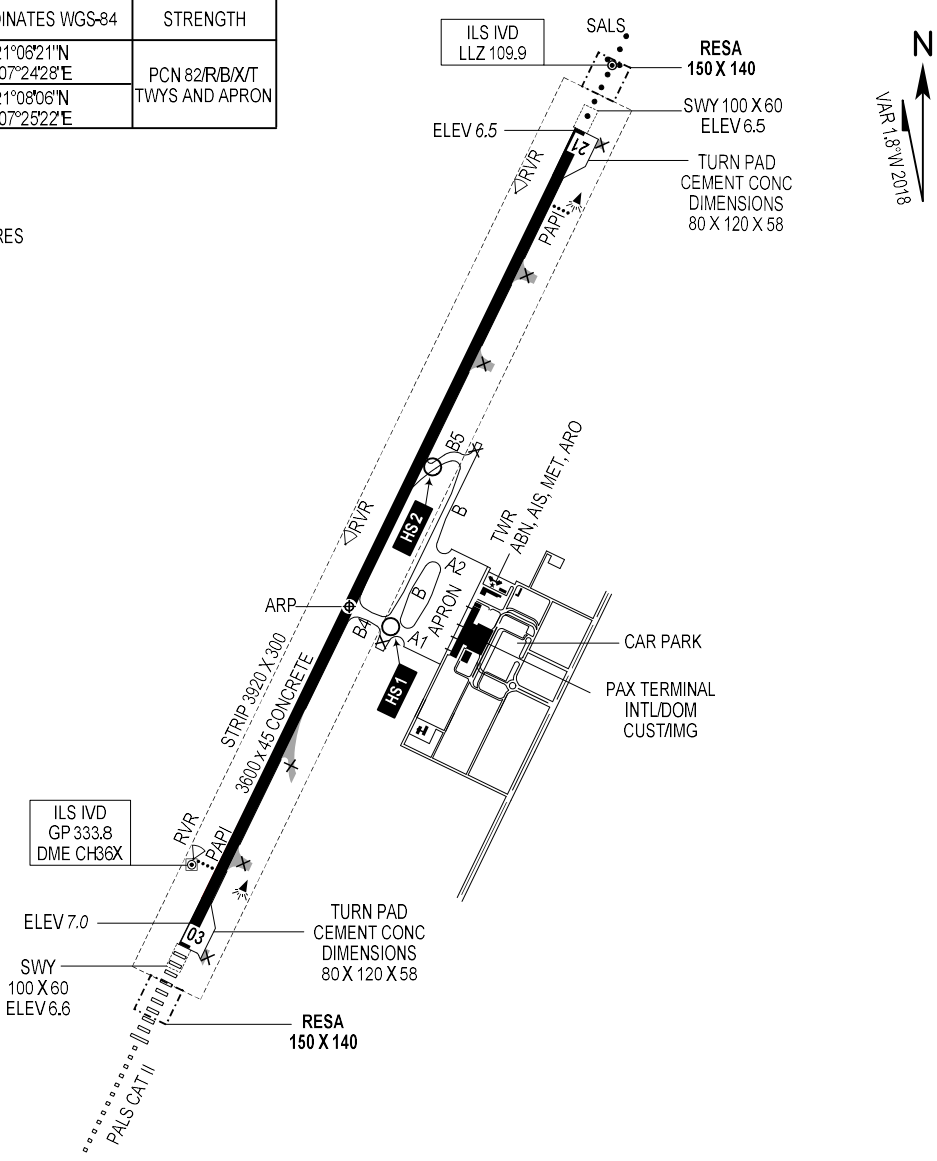


RWY	DIRECTION (TRUE)	COORDINATES WGS-84	STRENGTH
03	026°	21°06'21"N 107°24'28"E	PCN 82/R/B/X/T
21	206°	21°08'06"N 107°25'22"E	TWYS AND APRON

TWYS WIDTH
B, B5: 23M;
A1, A2: 43M;
B4: 35M
ELEV AND DIMENSION IN METRES
BEARINGS ARE MAGNETIC



LEGENDS	
HOT SPOT AND NAME	○ ← HS 1
BUILDING	■
RWY - HOLDING POSITION	≡≡≡
WIND DIRECTION INDICATOR (WDI)	↖
STOP BAR	●●●

