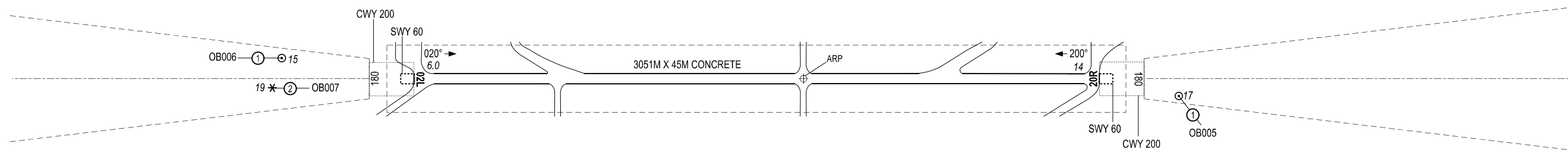



MAGNETIC VARIATION 1° W

RWY 02L / 20R

DECLARED DISTANCES

RWY 02L		RWY 20R
3051	TAKE-OFF RUN AVAILABLE	3051
3251	TAKE-OFF DISTANCE AVAILABLE	3251
3111	ACCELERATE STOP DISTANCE AVAILABLE	3111
3051	LANDING DISTANCE AVAILABLE	3051




LEGEND

IDENTIFICATION NUMBER	①
TREE	*
POLE, TOWER, SPIRE, ANTENNA, ETC.	⊙
BUILDING OR LARGE STRUCTURE	■
RAILROAD	—+—+—+—+—
TERRAIN CONTOUR	~
TERRAIN PENETRATING OBSTACLE PLANE	▬

HORIZONTAL SCALE 1 : 20 000

METRES



AMENDMENT RECORD

NO.	DATE	ENTERED BY

ORDER OF ACCURACY
HORIZONTAL 00M.
VERTICAL 00M.