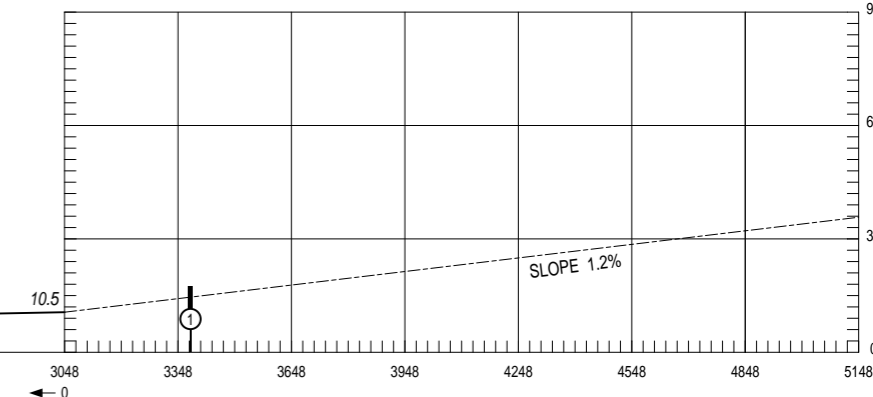
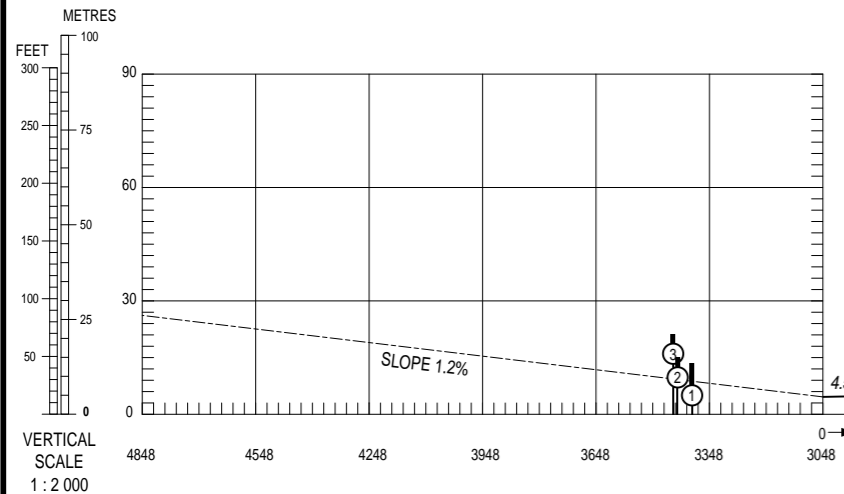


MAGNETIC VARIATION 1° W

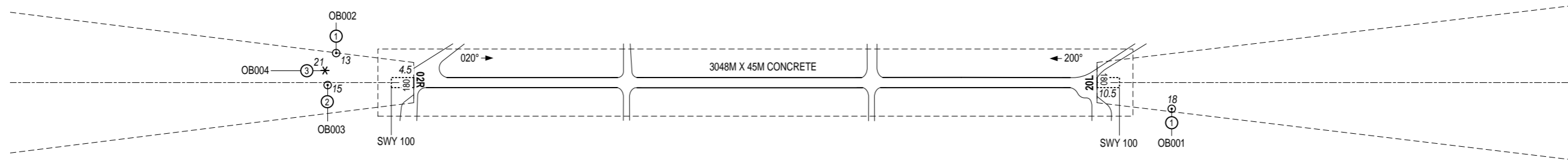
RWY 02R / 20L

DECLARED DISTANCES

RWY 02R		RWY 20L
3048	TAKE-OFF RUN AVAILABLE	3048
3048	TAKE-OFF DISTANCE AVAILABLE	3048
3148	ACCELERATE STOP DISTANCE AVAILABLE	3148
3048	LANDING DISTANCE AVAILABLE	3048



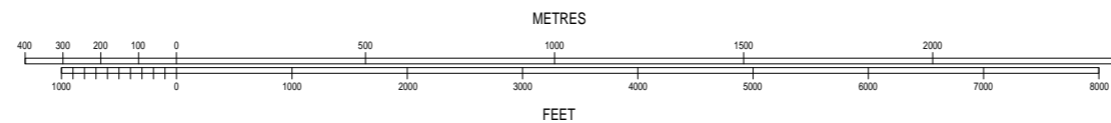
VERTICAL SCALE 1 : 2 000



LEGEND

IDENTIFICATION NUMBER	①
TREE	*
POLE, TOWER, SPIRE, ANTENNA, ETC.	⊙
BUILDING OR LARGE STRUCTURE	■
RAILROAD	—+—+—+—+—
TERRAIN CONTOUR	~
TERRAIN PENETRATING OBSTACLE PLANE	⌒

HORIZONTAL SCALE 1 : 20 000



AMENDMENT RECORD

NO.	DATE	ENTERED BY

ORDER OF ACCURACY  
HORIZONTAL 00M.  
VERTICAL 00M.