

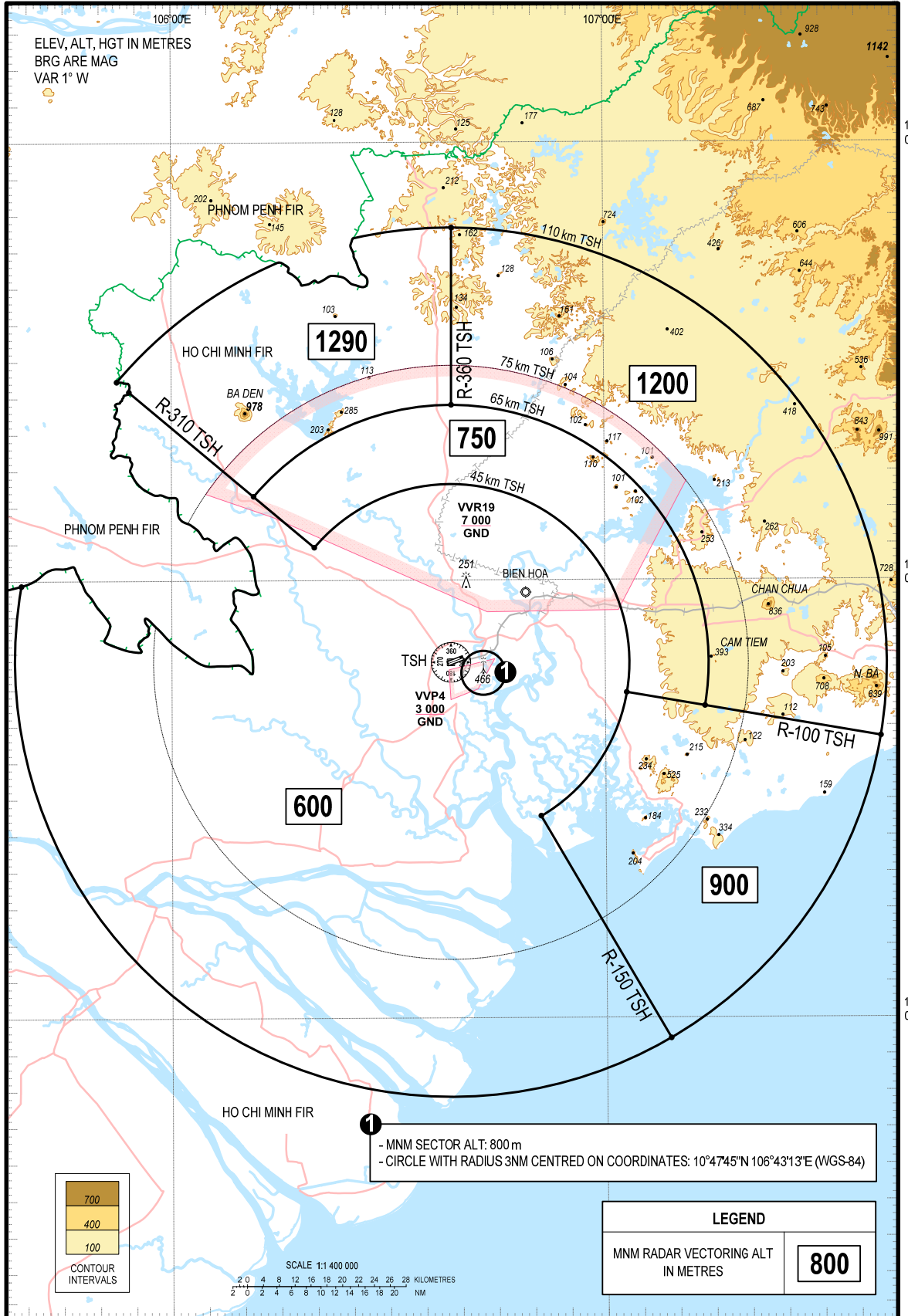
**ATC SURVEILLANCE MINIMUM  
ALTITUDE CHART - ICAO**

AERODROME ELEV 10 m  
TRANSITION ALT 5500 m

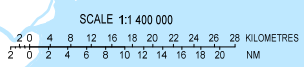
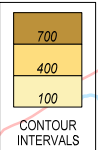
TMC: 125.5 PRI  
ARR: 126.35 PRI  
TWR: 127.725 SRY  
118.7 PRI  
130.0 SRY

**HO CHI MINH/TAN SON NHAT INTL (VVTS)**

ELEV, ALT, HGT IN METRES  
BRG ARE MAG  
VAR 1° W



- MNM SECTOR ALT: 800 m  
- CIRCLE WITH RADIUS 3NM CENTRED ON COORDINATES: 10°47'45"N 106°43'13"E (WGS-84)



**LEGEND**  
MNM RADAR VECTORING ALT  
IN METRES **800**