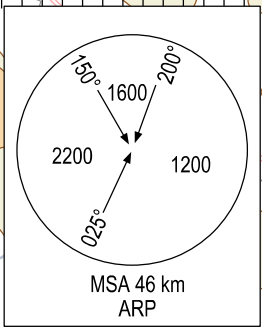


105° 30'E

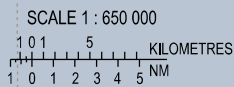
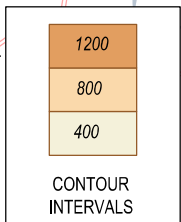
106° 00'E



ELEV, ALT IN METRES
DIST IN KILOMETRES
BRG ARE MAG
VAR 1°W

RNP 1 (GNSS) REQUIRED

USAGE CONDITION:
THESE PROCEDURES ARE ONLY USED IN CASE OF NO
MILITARY FLIGHT OPERATION IN RELATED AREAS OR
HAVING COMPLETED COORDINATION BETWEEN CIVIL
AVIATION AND MILITARY.



SEE THE NEXT PAGES FOR CODING DATA.

