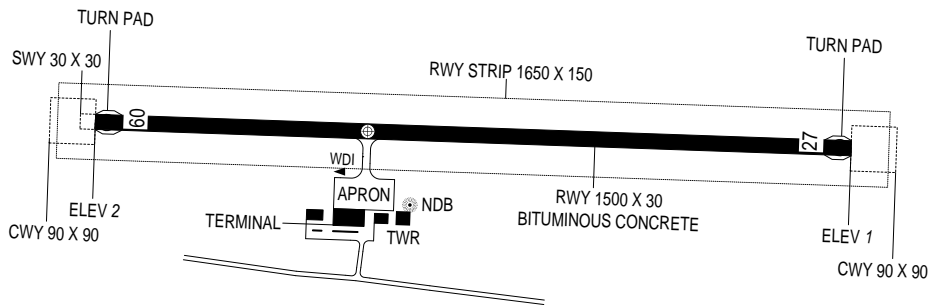


RWY	DIRECTION (TRUE)	THR WGS-84	BEARING STRENGTH
09	092°	09°10'40"N - 105°10'16"E	PCN 19/F/C/Y/T
27	272°	09°10'38"N - 105°11'05"E	

ELEVATIONS AND DIMENSIONS IN METRES

N  
↑  
VAR 0°W 2016

TAXIWAY WIDTH 15M  
TAXIWAY BEARING STRENGTH PCN 39/F/C/Y/T  
APRON BEARING STRENGTH PCN 36/F/C/Y/T



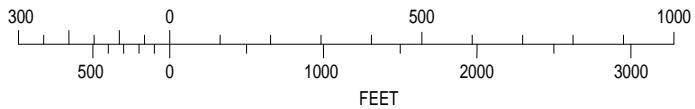
LEGEND

BUILDINGS	■
ARP	⊕

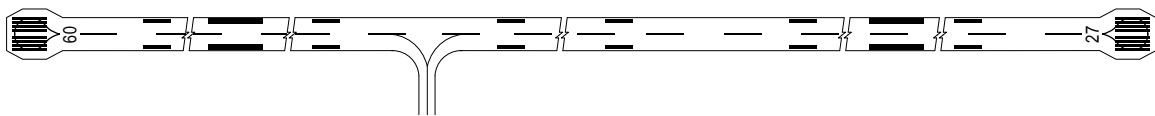
LIGHTING AIDS CLEARWAY  
AND STOPWAY RWY 09/27  
(TO BE DEVELOPED)

SCALE 1: 15 000

METRES



MARKING AIDS RWY 09/27 AND EXIT TWY



LIGHTING AIDS RWY 09/27 AND EXIT TWY  
(TO BE DEVELOPED)

NOT TO SCALE