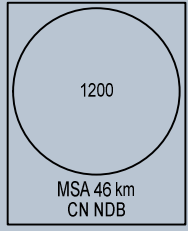


108°30'E

106°45'E

ELEV, ALT, HGT IN METRES
DIST IN KILOMETRES
BRG ARE MAG
VAR 0°



045

NIXIV
09°23'38"N
106°38'02"E

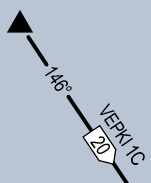


RWY 11/29

1. NIXIV ONE CHARLIE ARRIVAL (NIXIV 1C): FM NIXIV INTERCEPT BRG 181° TO CN NDB TO VUSON AT 2150 m OR ABOVE, CONTINUE TO CN NDB AT 1200 m.
2. VEPKI ONE CHARLIE ARRIVAL (VEPKI 1C): FM VEPKI AT FL100 OR ABOVE INTERCEPT BRG 146° TO CN NDB TO CONDA AT 2150 m OR ABOVE, CONTINUE TO CN NDB AT 1200 m.

VEPKI
09°06'21"N
106°22'25"E

FL100

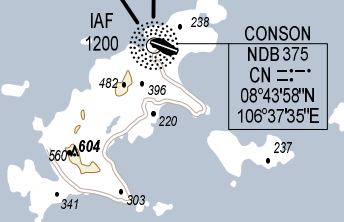
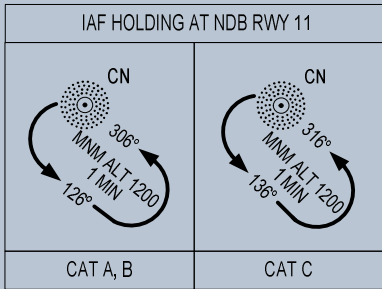
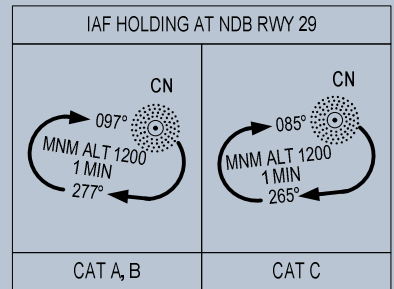
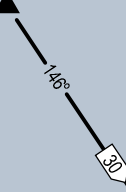


VUSON
09°00'15"N
106°37'44"E

2150

CONDA
08°57'26"N
106°28'29"E

2150



090

