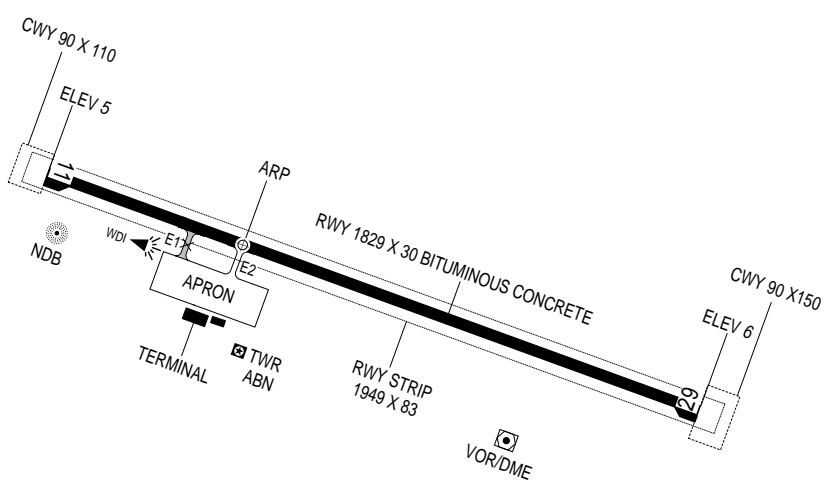


RWY	DIRECTION (TRUE)	THR WGS-84	BEARING STRENGTH
11	109°	08°44'05"N 106°37'29"E	PCN 20/F/B/X/T ALL RUNWAY TAXIWAY AND APRON
29	289°	08°43'45"N 106°38'26"E	

ELEVATIONS AND DIMENSIONS IN METRES

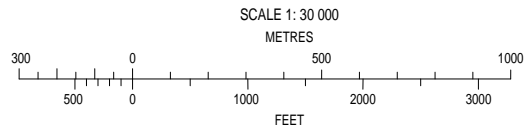
N
VAR 0° 2019

TAXIWAYS WIDTH: 15M

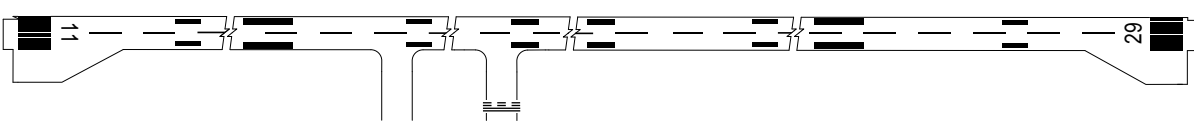


LEGEND	
BUILDING	■
RWY-HOLDING POSITION (PATTERN A)	≡≡≡
CLOSED AREA	×

LIGHTING AIDS CLEARWAY AND STOPWAY RWY 11/29 (TO BE DEVELOPED)



MARKING AIDS RWY 11/29 AND EXIT TWY



LIGHTING AIDS RWY 11/29 AND EXIT TWY (TO BE DEVELOPED)

CHANGES: RUNWAY, TAXIWAY AND APRON BEARING STRENGTH.