AERODROME CHART - ICAO 13°56'57"N 109°02'46"E AD ELEV *30M* TWR: 118.6 **BINH DINH/PHU CAT DOM (VVPC)**

APRON	STANDS 1,4	PCN 44/R/A/X/T	RWY	DIRECTION (TRUE)	THR WGS-84	BEARING STRENGTH
	STANDS 2, 3	PCN 36/R/A/W/T	33	327°	13°56'36"N - 109°03'00"E	PCN 38/R/A/X/T
	STANDS 5, 6, 7, 8	PCN 60/R/A/W/T	15	147°	13°57'59"N - 109°02'04"E	
TAXIWAYS	E1, E2	PCN 38/R/A/X/T				
	E3	PCN 59/R/B/W/T				
	E4	PCN 45/R/A/X/T				
	E5	PCN 39/R/A/X/T				
	AC1	PCN 36/R/A/X/T				
	AC2	PCN 60/R/A/X/T				

ELEVATIONS AND DIMENSIONS IN METRES
BEARINGS ARE MAGNETIC

N
VAR 1°W 2017

TWYS WIDTH:
E1, E2, E3, E4, E5: 23M
AC1: 18M
AC2: 24M.

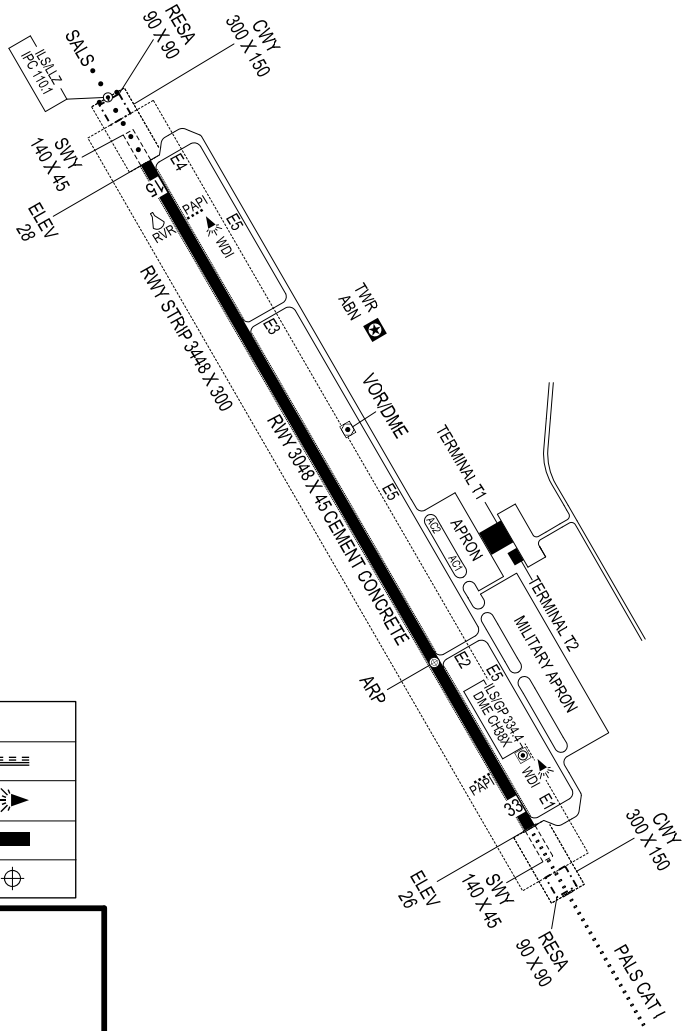

LEGEND	
RWY-HOLDING POSITION	
WIND DIRECTION INDICATOR (WDI)	
BUILDINGS	
ARP	

LIGHTING AIDS THR RWY 15/33

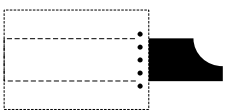

SCALE 1: 30 000

METRES

300 0 500 1000

500 0 1000 2000 3000

FEET

MARKING AIDS RWY 15/33 AND EXIT TWY

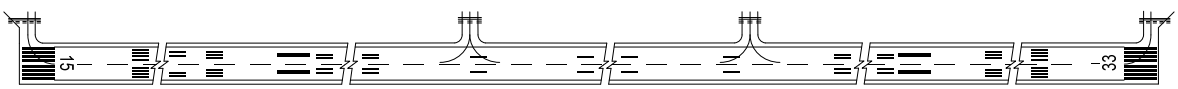

LIGHTING AIDS RWY 15/33 AND EXIT TWY

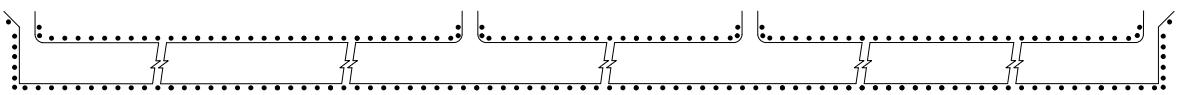

NOT TO SCALE