AERODROME CHART - ICAO | 15°24'22"N 108°42'21"E | AD ELEV 8M | TWR 118.25 | **QUANG NAM/CHU LAI DOM (VVCA)**

APRON	FROM NORTH WEST TO SOUTH EAST	REST OF APRON	RWY	DIRECTION (TRUE)	THR WGS-84	BEARING STRENGTH
	PCN 60/R/B/W/T	PCN 40/R/B/X/T	14	135°	15°24'56"N - 108°41'45"E	PCN 40/R/B/X/T
TAXIWAYS	TO BE DEVELOPED		32	315°	15°23'47"N - 108°42'58"E	

TWY WIDTH:
E1 25M
E2 152.5M
E3, E4, E5 22.5M
E6 83.5M
ALL ARE CEMENT CONCRETE

ELEVATIONS AND DIMENSIONS IN METRES

N
VAR 1°W 2017

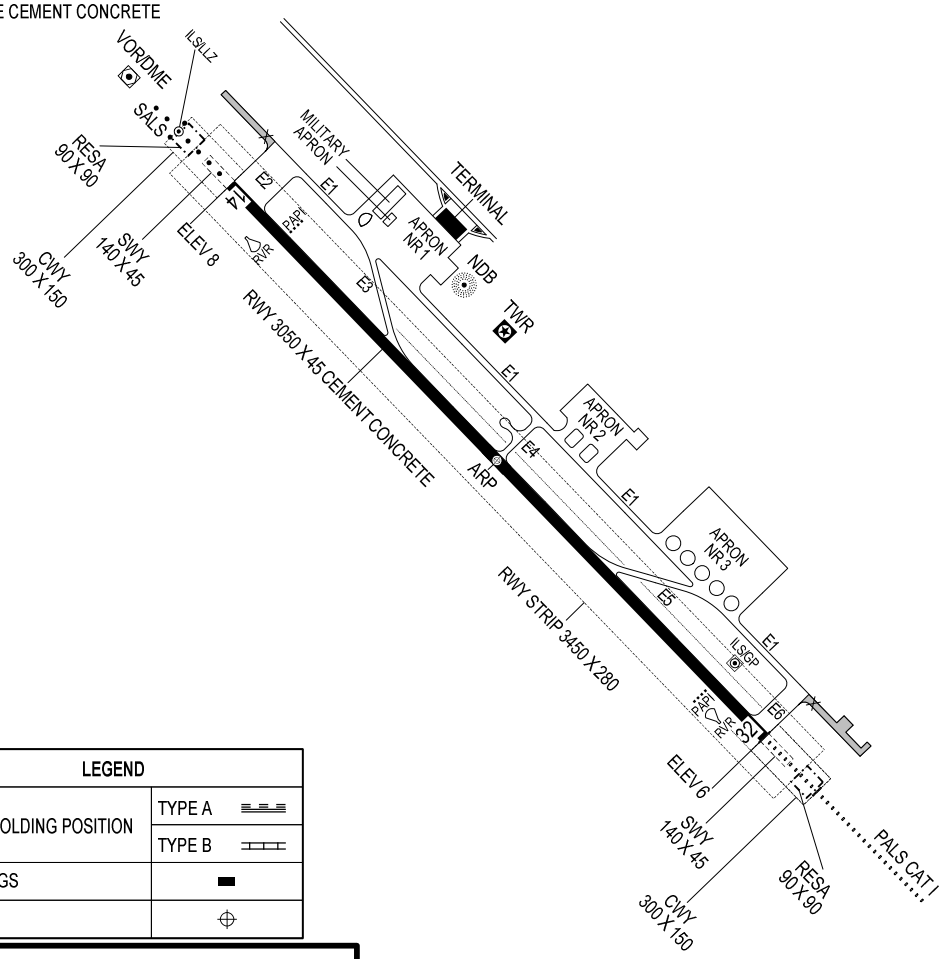

LEGEND	
RWY – HOLDING POSITION	TYPE A
	TYPE B
BUILDINGS	
ARP	

LIGHTING AIDS THR RWY 14/32

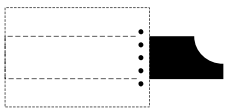

SCALE 1: 30 000
METRES
300 0 500 1000
500 0 1000 2000 3000
FEET

MARKING AIDS RWY 14/32 AND EXIT TWY

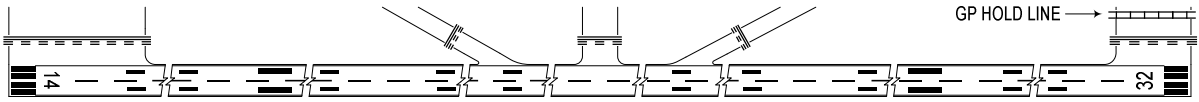

LIGHTING AIDS RWY 14/32 AND EXIT TWY

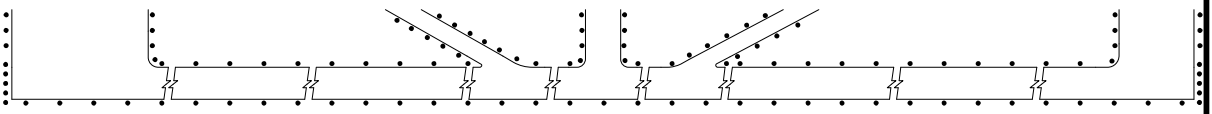

NOT TO SCALE