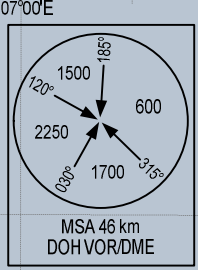


**KAMSU**  
18°15'13"N  
106°05'36"E  
R-140.8/D37.6.VIN

**DENGHA**  
17°59'34"N  
106°19'22"E  
R-140.8/D57.9.VIN

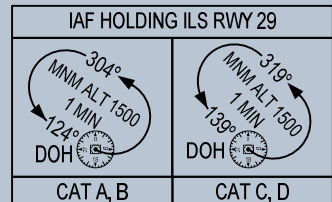
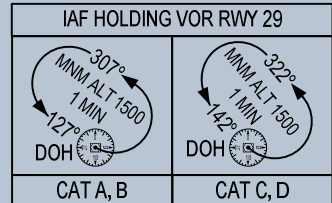
**VINH**  
DVOR/DME 113.1  
VIN  
18°44'03"N  
105°40'06"E  
30 m

ELEV, ALT IN METRES  
DIST IN KILOMETRES  
DME DIST (D) IN NM  
BRG ARE MAG  
VAR 1° W



**RWY 29**

1. KAMSU 1W: FM KAMSU INTERCEPT R-141 VIN TO DENGHA AT 2750 m OR ABOVE, CONTINUE ON R-141 VIN TO LIHOA, INTERCEPT R-344 DOH TO DOH VOR/DME AT 1500 m OR ABOVE.
2. KONCO 1W: FM KONCO INTERCEPT R-321 HUE TO QUATA AT 2750 m OR ABOVE, INTERCEPT R-322 HUE TO KIGIA AT 1500 m OR ABOVE.

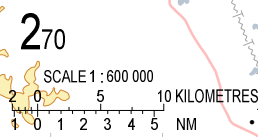
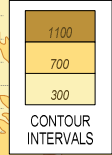


**PHU BAI**  
DVOR/DME 115.8  
HUE  
16°24'08"N  
107°42'06"E  
30 m

**KIGIA**  
17°19'52"N  
106°54'16"E  
R-321.5/D72.0.HUE

**QUATA**  
17°10'42"N  
107°01'59"E  
R-321.4/D60.3.HUE

**KONCO**  
17°00'00"N  
107°11'13"E  
R-321.4/D46.4.HUE



VIENTIANE FIR (LAOS)

HA NOI FIR (VIET NAM)

HO CHI MINH FIR (VIET NAM)

VVD55  
6000  
SFC