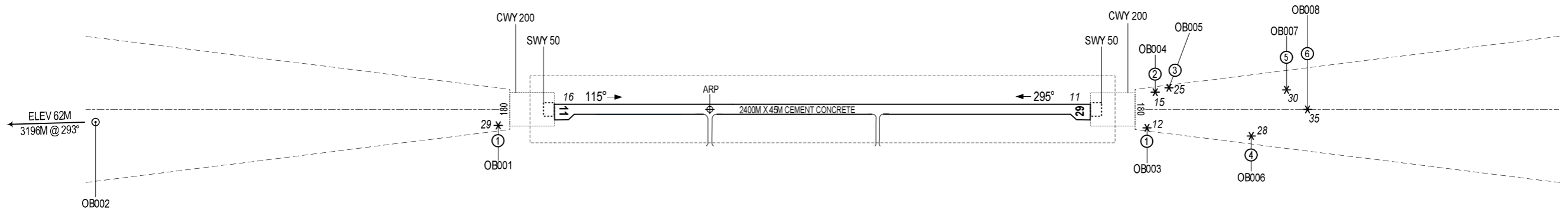
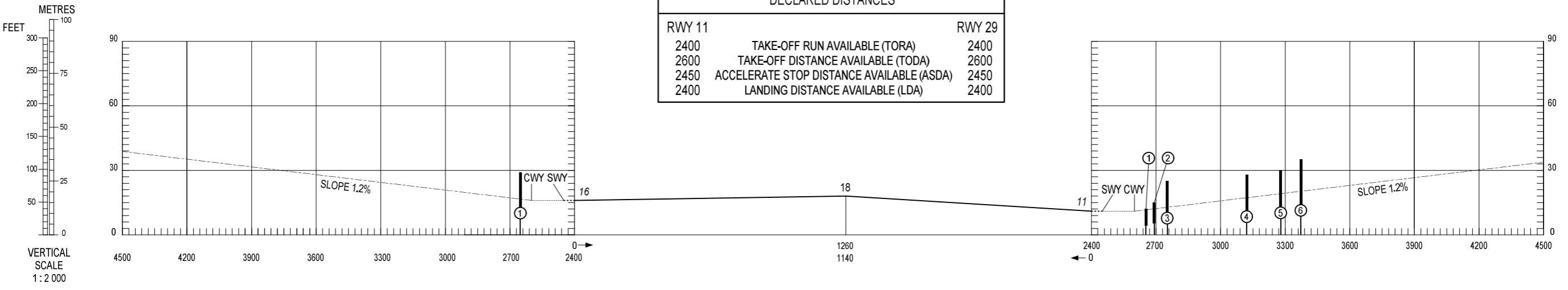
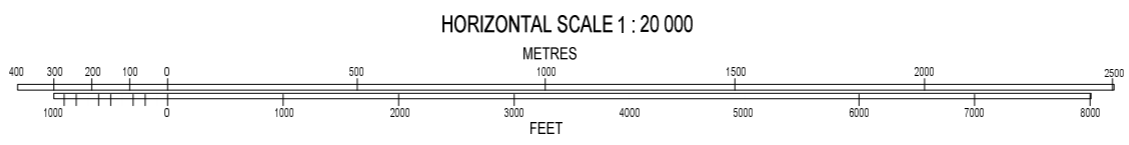


MAGNETIC VARIATION 1° W

RWY 11/29		
DECLARED DISTANCES		
RWY 11		RWY 29
2400	TAKE-OFF RUN AVAILABLE (TORA)	2400
2600	TAKE-OFF DISTANCE AVAILABLE (TODA)	2600
2450	ACCELERATE STOP DISTANCE AVAILABLE (ASDA)	2450
2400	LANDING DISTANCE AVAILABLE (LDA)	2400



LEGEND	
IDENTIFICATION NUMBER	①
TREE	*
POLE, TOWER, SPIRE, ANTENNA, ETC	⊙



AMENDMENT RECORD		
NO.	DATE	ENTERED BY

ORDER OF ACCURACY
HORIZONTAL 00M.
VERTICAL 00M.