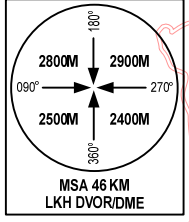


108°00'E 108°30'E



ELEV, ALT AND HGT IN METRES
BRG ARE MAG
VAR 0°

HONGA
12°00'48"N
108°17'22"E
D16.0 R-346
LKH

LIENKHUONG
DVOR/DME 112.3
LKH
11°45'15"N
108°21'19"E

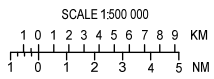

DILIN
11°36'13"N
108°08'19"E
D15.6 R-235
LKH

KANAM
11°49'53"N
108°37'54"E
D16.9 R-074
LKH



RWY 09

- HONGA TWO ALPHA ARRIVAL (HONGA 2A): FROM HONGA FL110 OR ABOVE, PROCEED TO LKH R-346, DESCEND TO 2600M. FOR VOR Y, VOR Z APPROACH RWY 09.
- KANAM TWO ALPHA ARRIVAL (KANAM 2A): FROM KANAM FL110 OR ABOVE, PROCEED TO LKH R-254, DESCEND TO 2600M. FOR VOR Y, VOR Z APPROACH RWY 09.
- DILIN TWO ALPHA ARRIVAL (DILIN 2A): FROM DILIN FL110 OR ABOVE, PROCEED TO LKH R-235, DESCEND TO 2600M. FOR VOR Y, VOR Z APPROACH RWY 09.



12° 00' N

11° 30' N

