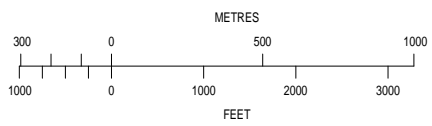
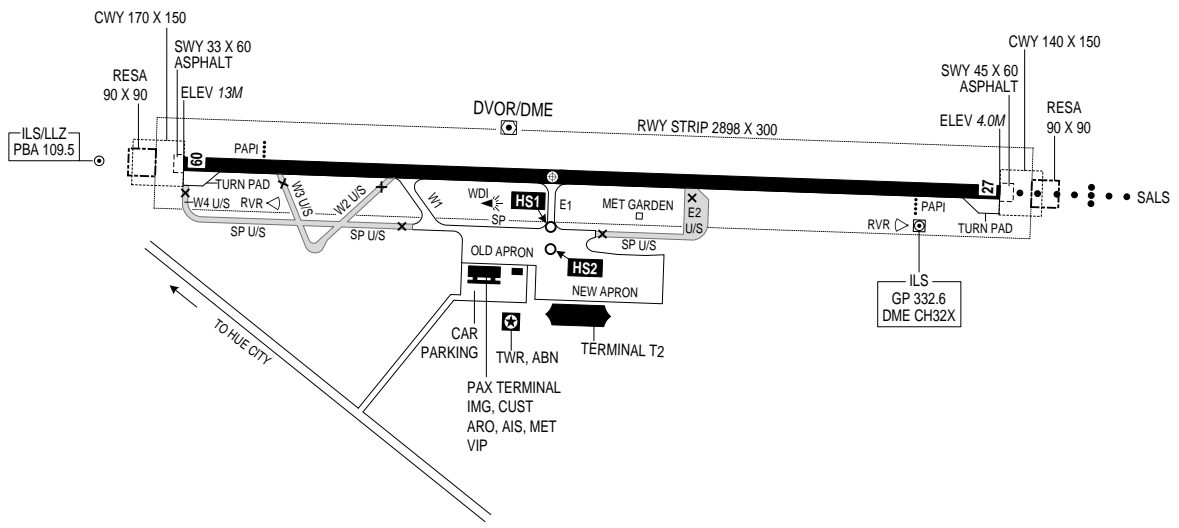


RWY	DIRECTION (TRUE)	THR WGS-84	BEARNG STRENGTH	APRON	OLD APRON (STANDS 1, 2, 3, 4, 5)	PCN 45/R/B/W/T
09	092°	16°24'04"N 107°41'27"E	PCN 55/F/B/W/T		NEW APRON (STANDS 6, 6A, 6B, 7, 8, 9, 10, 11, 12, 13)	PCN 66/R/A/W/T
27	272°	16°23'59"N 107°42'58"E		TAXIWAYS	W1, E1	PCN 55/F/B/W/T
					SP	PCN 45/F/B/W/T

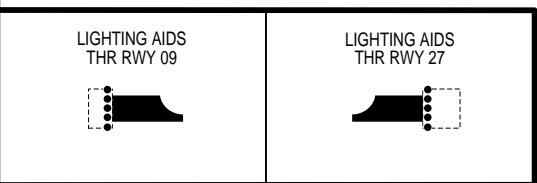


TWYS WIDTH W1, E1: 23M
TWY WIDTH SP: 18M

ELEVATIONS AND DIMENSIONS IN METRES
BEARINGS ARE MAGNETIC

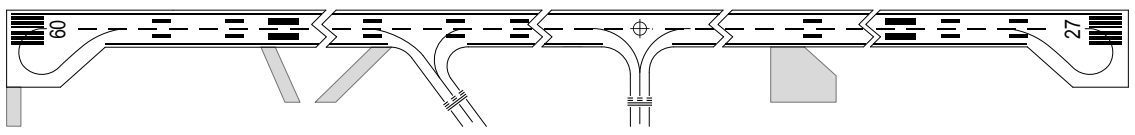


HP1: INTERSECTION BETWEEN TWY E1, TWY SP AND TAXILANE D1.
HP2: INTERSECTION BETWEEN TAXILANE D AND TAXILANE D1.

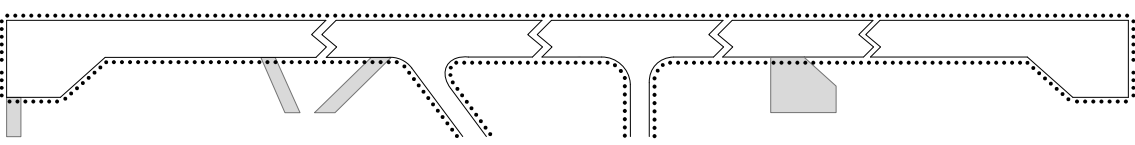


LEGEND	
BUILDING	■
HOT SPOT AND NAME	HS1 → ○
UNSERVICABLE (U/S)	▬
CLOSE	×
ARP	⊕

MARKING AIDS RWY 09/27, EXIT TWY AND TURN PADS



LIGHTING AIDS RWY 09/27 AND EXIT TWY



NOT TO SCALE