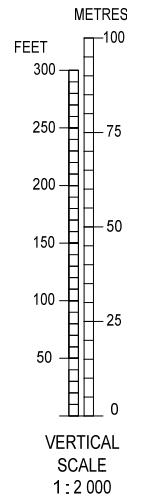


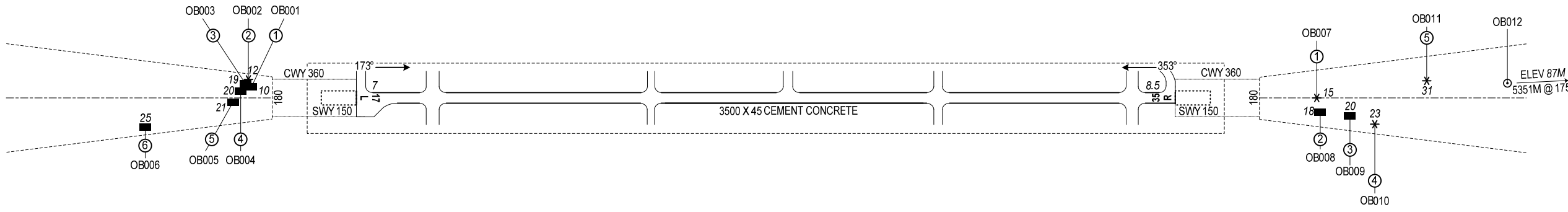

AERODROME OBSTACLE CHART - ICAO
TYPE A (OPERATING LIMITATIONS)

DIMENSIONS AND ELEVATIONS IN METRES

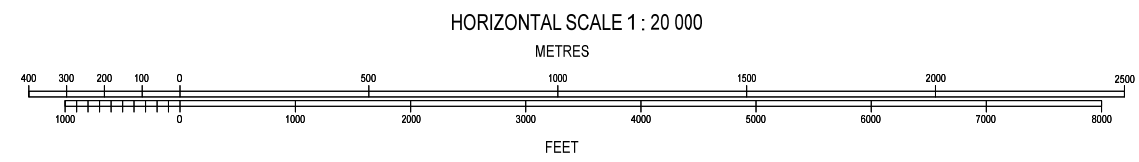
MAGNETIC VARIATION 1°W - 2016



RWY 17L / 35R		
DECLARED DISTANCES		
RWY 17L		RWY 35R
3500	TAKE-OFF RUN AVAILABLE	3500
3860	TAKE-OFF DISTANCE AVAILABLE	3860
3650	ACCELERATE STOP DISTANCE AVAILABLE	3650
3500	LANDING DISTANCE AVAILABLE	3500



LEGEND	
IDENTIFICATION NUMBER	①
TREE	*
POLE, TOWER, SPIRE, ANTENNA, ETC.	⊙
BUILDING OR LARGE STRUCTURE	■



AMENDMENT RECORD		
NO.	DATE	ENTERED BY

ORDER OF ACCURACY
HORIZONTAL 00M.
VERTICAL 00M.