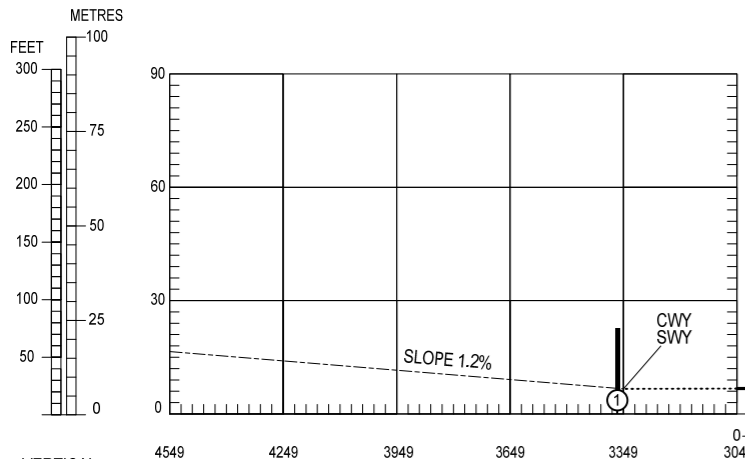
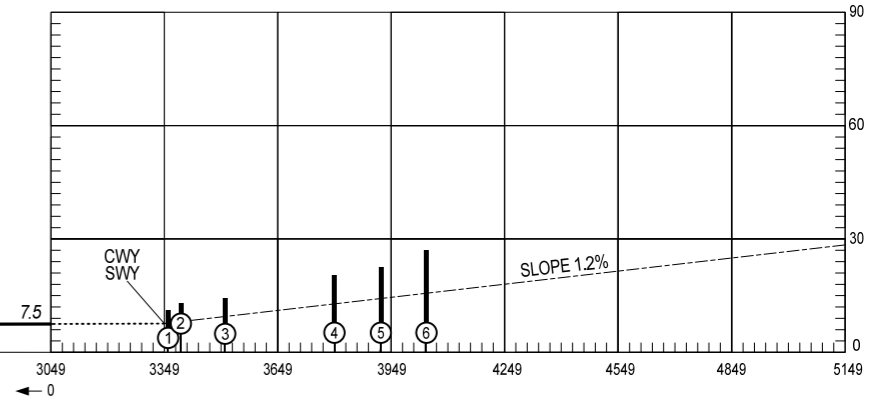


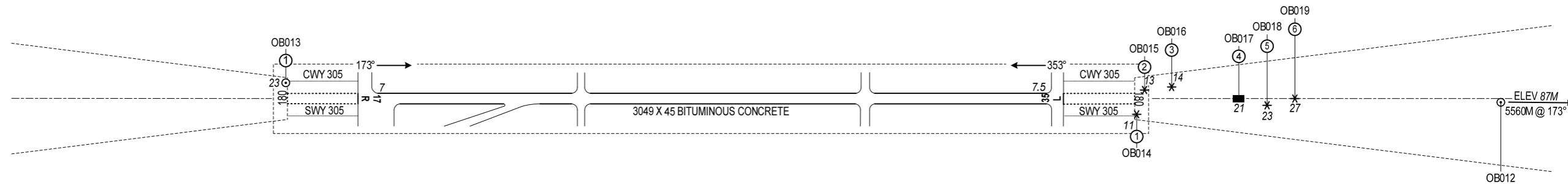
MAGNETIC VARIATION 1°W - 2016



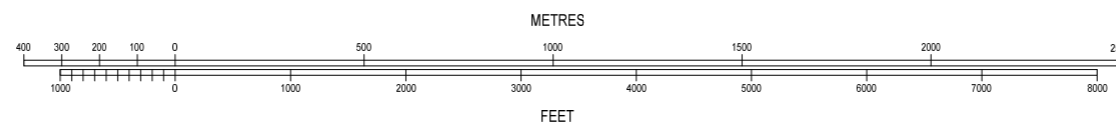
RWY 17R / 35L DECLARED DISTANCES		
RWY 17R		RWY 35L
3049	TAKE-OFF RUN AVAILABLE	3049
3354	TAKE-OFF DISTANCE AVAILABLE	3354
3354	ACCELERATE STOP DISTANCE AVAILABLE	3354
3049	LANDING DISTANCE AVAILABLE	3049



VERTICAL SCALE
1 : 2 000



HORIZONTAL SCALE 1 : 20 000



LEGEND

IDENTIFICATION NUMBER	①
TREE	*
POLE, TOWER, SPIRE, ANTENNA, ETC.	⊙
BUILDING OR LARGE STRUCTURE	■

AMENDMENT RECORD

NO.	DATE	ENTERED BY

ORDER OF ACCURACY
HORIZONTAL 00M.
VERTICAL 00M.