

STANDARD ARRIVAL CHART - INSTRUMENT (STAR) - ICAO

TRANSITION ALTITUDE 2750M

TWR: 118.8

THUA THIEN HUE/PHU BAI INTL (VVPB) RNP RWY 09 PHADE 1B, PHADE 1C

107°30'E

108°00'E

BRG ARE MAG
BRG IN PARENTHESIS ARE TRUE
ELEV, ALT, HGT IN METRES
DIST IN KM
VAR 1° W

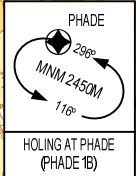
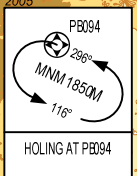
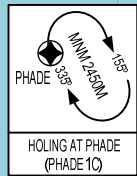
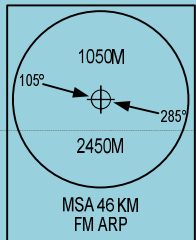
HA NOI FIR

HO CHI MINH FIR

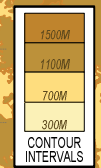
RNP 1 (GNSS) REQUIRED

NOTE: VERTICAL SEPARATION MUST BE ESTABLISHED BETWEEN AIRCRAFT HOLDING AT PB093, PB094 AND PHADE.

USAGE CONDITION: THESE PROCEDURES AND TRACKS ARE ONLY USED WHEN HAVING CLOSE COORDINATION WITH MILITARY AIR COMMANDER.



DANANG
DVOR/DME 114.4
DAN
16°03'10"N
108°11'54"E



SCALE 1:900 000

17° 00' N

16° 30' N

16° 00' N

15° 30' N